PHOTO NO.	LOT NO.	MAP REFERENCE	LATITUDE	LONGITUDE
115087	P4878-56	C	07 11 N	01 59 E

COUNTRY

PROVINCE 816B

AREA NO	SUBJECT	SUBJECT	SUBJECT	SUBJECT	SUBJECT	SUBJECT	SUBJECT	SUBJECT
DA	C78	C79	C76	03B				

ABOMEY NATIVE FAMILY

NR

7,8

(C)

STATINTL

DATE OF PHOTO	TYPE	QUALITY	CLASS	NO. OF CARDS
OCT/NOV 65	4	1	3	4

CLASSIFICATION [redacted]

CAPTIONED BY FCH

FORM NO. 107-4 Jun 56 PREVIOUS EDITIONS OBSOLETE

PHOTO ANALYSIS REPORT

GPO 871-265

Approved For Release 1999/09/[illegible]000519320007-3

PHOTO NO. 115088

LOT NO. 5487B-66

MAP REFERENCE C

LATITUDE 07 11 N

LONGITUDE 01 51 E

COUNTRY DA

PROVINCE 816B

AREA NO

SUBJECT C36

SUBJECT AKU

SUBJECT NEW MOTEL

SUBJECT ABOMEY

(C)

STATINTL

[redacted]

DATE OF PHOTO 7 10 28

TYPE 4

QUALITY 1

CLASS 3

NO. OF CARDS 2

OCT NW 65

CAPTIONED BY LH

CLASSIFICATION SECRET

PHOTO ANALYSIS REPORT

GPO 871-265

FORM NO. 174 USE PREVIOUS EDITIONS

Approved For Release 1999/09/24 : CIA-RDP78-05[illegible]R000519320003-9



Approved For Release 1999/09/2[illegible] CIA-RDP78B05368A000519320007-3

PHOTO NO. 1151090 | LOT NO. 64K18-66 | MAP REFERENCE C | LATITUDE 30 03N | LONGITUDE 31 15 E

COUNTRY | PROVINCE 47A

AREA NO EG | SUBJECT AKZ | SUBJECT C12 | SUBJECT C62 | SUBJECT | SUBJECT | SUBJECT | SUBJECT | SUBJECT

CAIRO ROAD TO ALAB A

STER MOSQUE (BG)

6 7 10 28

DATE OF PHOTO NOV 65 | TYPE 4 | QUALITY 1 | CLASS 3 | NO. OF CARDS 3

CLASSIFICATION CONF

(C)

STATINTL

[redacted]

CAPTIONED BY FLH

FORM NO. 174 1 Jun 56 USE PREVIOUS EDITIONS

PHOTO ANALYSIS REPORT

GPO 871-245

Approved For Release 1999/09/24 : CIA-RDP78-05703A000519320007-3

PHOTO NO. 155091 | LOT NO. 4878-66 | MAP REFERENCE C | LATITUDE 01178 | LONGITUDE 3649E

COUNTRY | PROVINCE 93 2B

AREA NO FE | SUBJECT C22 | SUBJECT C36 | SUBJECT C6B | SUBJECT | SUBJECT | SUBJECT | SUBJECT | SUBJECT

NAIROBI BARCLAYS BANK

AMBASSADOR HOTEL

(C)

STATINTL

[redacted]

DATE OF PHOTO 67 10 | TYPE | QUALITY | CLASS | NO. OF CARDS

NOV 65 | 4 | 1 | 3 | 3

CLASSIFICATION CONF | CAPTIONED BY ELH

GPO 871-261

FORM NO. 1 Jun 56 174 USE PREVIOUS EDITIONS

Approved For Release 1999/09/24 : CIA-RDP78S68[illegible]A000519320007-2

PHOTO ANALYSIS REPORT

PHOTO NO: 1151092 | LOT NO: 4878-66 | MAP REFERENCE: C | LATITUDE: 01178 | LONGITUDE: 3649E

COUNTRY | PROVINCE: 932B

AREA NO: KE | SUBJECT: C28 | SUBJECT: C6B | SUBJECT | SUBJECT | SUBJECT | SUBJECT | SUBJECT | SUBJECT

MAIROBI KENYATTA $T
RELET EXPRESS BUILDI
NG

(C)

STATINTL

[redacted]

7 10

DATE OF PHOTO: NOV 65 | TYPE: 4 | QUALITY: 1 | CLASS: 3 | NO. OF CARDS: 2

CAPTIONED BY: EAH

CLASSIFICATION: SECRET

PHOTO ANALYSIS REPORT

FORM NO. 174 USE PREVIOUS EDITIONS

GPO 871-265

Approved For Release 1999/09/24 : CIA-RDP78-05[illegible]00051932000[illegible]

PHOTO NO. 115093 | LOT NO. 4878-66 | MAP REFERENCE C | LATITUDE 01179 | LONGITUDE 3649E

COUNTRY | PROVINCE 932B

AREA NO KE | SUBJECT AMS | SUBJECT CGB

NAIROBI KENYA ATTACHE

RETT. POST OFFICE IN

BG

6.74

DATE OF PHOTO NOV 65 | TYPE 4 | QUALITY 1 | CLASS 3 | NO. OF CARDS 2

(C)

STATINTL

[redacted]

CAPTIONED BY FLH

CLASSIFICATION SECRET

Approved For Release 1999/09/24 : CIA-RDP78-05[illegible]00519320007-3

FORM NO. 1 Jan 56 174 USE PREVIOUS EDITIONS

PHOTO ANALYSIS REPORT

GPO 871-265

PHOTO NO. 1151094 LOT NO. L-8'78-66 MAP REFERENCE C LATITUDE 01179 LONGITUDE 3649E

COUNTRY PROVINCE 932B

AREA NO KE SUBJECT C12 SUBJECT C6B SUBJECT SUBJECT SUBJECT SUBJECT SUBJECT SUBJECT

NAIROBI ADMINISTRATI
VE AREA, CHURCH AP
LEFT.

STATINTL

[redacted]

(C)

DATE OF PHOTO 6 7 10

TYPE	QUALITY	CLASS	NO. OF CARDS
4	1	3	2

NOV 65

CAPTIONED BY ELH

CLASSIFICATION SECRET

PHOTO ANALYSIS REPORT

FORM NO. 174 USE PREVIOUS EDITIONS

GPO 871-265

Approved For Release 1999/09/24 : CIA-RDP78-05[illegible]00519320007

PHOTO NO.	LOT NO.	MAP REFERENCE	LATITUDE	LONGITUDE
1155005	4878-66	C	0 1 17 S	36 49 E

COUNTRY: PROVINCE: 93 2 B

AREA NO	SUBJECT	SUBJECT	SUBJECT	SUBJECT	SUBJECT	SUBJECT	SUBJECT	SUBJECT
KF	CIC							

NAIROBI NATIONAL MUSEUM

7/10 (C)

STATINTL

[redacted]

DATE OF PHOTO	TYPE	QUALITY	CLASS	NO. OF CARDS
NOV 65	4	1	3	1

CLASSIFICATION: CONF

CAPTIONED BY: FLH

FORM NO. 1 Jan 56 174 USE PREVIOUS EDITIONS

PHOTO ANALYSIS REPORT

GPO 871-265

Approved For Release 1999/09/24 : CIA-RDP78-04718A000519320007-3

PHOTO NO. 1153005 LOT NO. 11378-66 MAP REFERENCE C LATITUDE 01 17 S LONGITUDE 36 49 E

COUNTRY PROVINCE 932 B

AREA NO | SUBJECT | SUBJECT | SUBJECT | SUBJECT | SUBJECT | SUBJECT | SUBJECT | SUBJECT

KE | CIC | | | | | | |

5 10 15 20

NAIROBI | MCMILLAN M

25 30 35 40

WSEUM

45 50

STATINTL

[redacted]

7 10 (C)

DATE OF PHOTO	TYPE	QUALITY	CLASS	NO. OF CARDS
NOV 65	4	1	3	1

CAPTIONED BY FLH

CLASSIFICATION SECRET

Approved For Release 1999/09/24 : CIA-RDP78-05811A000519320007-3

FORM NO. 1 Jun 56 174 USE PREVIOUS EDITIONS

PHOTO ANALYSIS REPORT

GPO 871-265

PHOTO NO. 1151097 | LOT NO. 4878-66 | MAP REFERENCE C | LATITUDE 01178 | LONGITUDE 36 49E

COUNTRY | PROVINCE 932B

AREA NO | SUBJECT | SUBJECT | SUBJECT | SUBJECT | SUBJECT | SUBJECT | SUBJECT | SUBJECT

KE C12

NAIROBI MOSQUE

STATINTL

[redacted]

7/10 (C)

DATE OF PHOTO | TYPE | QUALITY | CLASS | NO. OF CARDS

NOV 65 | 4 | 1 | 3 | 1

CLASSIFICATION: CONF

CAPTIONED BY: FLH

GPO 871-265

FORM NO. 1 Jan 56 174 USE PREVIOUS EDITIONS

PHOTO ANALYSIS REPORT

Approved For Release 1999/09/24 : CIA-RDP78-04718A000519320007-3

PHOTO NO. 1151098 | LOT NO. 4878-66 | MAP REFERENCE C | LATITUDE 01174 | LONGITUDE 3649E

COUNTRY | PROVINCE 932B

AREA NO FE | SUBJECT C62 | SUBJECT | SUBJECT | SUBJECT | SUBJECT | SUBJECT | SUBJECT | SUBJECT

NAIROBI LKG FROM W1

NDOW OF AMBASSADOR H

OTEL

STATINTL

[redacted]

(C)

DATE OF PHOTO: NOV 65 | TYPE: 4 | QUALITY: 1 | CLASS: 3 | NO. OF CARDS: 1

CLASSIFICATION: CONF | CAPTIONED BY: FLH

Approved For Release 1999/09/24 : CIA-RDP78-05807A000519320007-3

FORM NO. 1 Jun 56 174 USE PREVIOUS EDITIONS

PHOTO ANALYSIS REPORT

GPO 871-265

PHOTO NO. 115000 | LOT NO. 4878-66 | MAP REFERENCE C | LATITUDE 01178 | LONGITUDE 3649E

COUNTRY | PROVINCE 932B

AREA NO FE | SUBJECT C62 | SUBJECT | SUBJECT | SUBJECT | SUBJECT | SUBJECT | SUBJECT | SUBJECT

NAIROBI LKG

6 (C) STATINTL [redacted]

DATE OF PHOTO	TYPE	QUALITY	CLASS	NO. OF CARDS
NOV 65	4	1	3	1

CLASSIFICATION CONF | CAPTIONED BY FLH

FORM NO. 1 Jun 56 174 USE PREVIOUS EDITIONS

Approved For Release 1999/09/24 : CIA-RDP78-04000519320007-3

PHOTO ANALYSIS REPORT

GPO 871-265

PHOTO NO. 1152 0 | LOT NO. 4878-66 | MAP REFERENCE C | LATITUDE 03238 | LONGITUDE 2922E

COUNTRY | PROVINCE 933C

AREA NO BY | SUBJECT DID | SUBJECT CG2 | SUBJECT D33 | SUBJECT | SUBJECT | SUBJECT | SUBJECT | SUBJECT

BUJUMBURA LAKE TANG
ANYIKA & THE CITY, IN
BG [AERIAL]

1,6,39 (C)

DATE OF PHOTO	TYPE	QUALITY	CLASS	NO. OF CARDS
NOV 65	4	1	3	3

CLASSIFICATION CONF | CAPTIONED BY FLH

STATINTL [redacted]

FORM NO. 1 Jan 56 | PHOTO ANALYSIS REPORT | GPO 871-265

Approved For Release 1999/09/2[illegible] CIA-RDP78-05[illegible]00519320007-3

PHOTO NO. 115101 | LOT NO. 4878-66 | MAP REFERENCE C | LATITUDE 03238 | LONGITUDE 29122E

COUNTRY | PROVINCE 933C

AREA NO BY | SUBJECT AK8 | SUBJECT AK6 | SUBJECT | SUBJECT | SUBJECT | SUBJECT | SUBJECT | SUBJECT

BUJUMBURA AIRPORT (C)

CONTROL TOWER

STATINTL

[redacted]

7 31 | DATE OF PHOTO: NOV 65 | TYPE: 4 | QUALITY: 1 | CLASS: 3 | NO. OF CARDS: 2

CLASSIFICATION: CONF | CAPTIONED BY: ELH

GPO 871-265

FORM NO. 1 Jan 56 174 USE PREVIOUS EDITIONS | PHOTO ANALYSIS REPORT

Approved For Release 1999/09/[illegible] CIA-RDP78-05867A000519320007-3

PHOTO NO.	LOT NO.	MAP REFERENCE	LATITUDE	LONGITUDE
1151-02	4878-66	C	04188	15°28E

COUNTRY: PROVINCE: 1027B

AREA NO	SUBJECT	SUBJECT	SUBJECT	SUBJECT	SUBJECT	SUBJECT	SUBJECT	SUBJECT
CX	C2C	CCB						

KINSHASA W/ BUILDING
GIMFALINA (ADMINISTRATIVE SECTION)

(C) STATINTL [redacted]

DATE OF PHOTO	TYPE	QUALITY	CLASS	NO. OF CARDS
NOV 65	4	1	3	2

CLASSIFICATION: CONF

CAPTIONED BY: FLH

GPO 871-265

FORM NO. 174 1 Jun 56 USE PREVIOUS EDITIONS

PHOTO ANALYSIS REPORT

Approved For Release 1999/09/24 : CIA-RDP78-05867A000519320007-2

PHOTO NO. 1153[illegible]3 | LOT NO. [illegible] | MAP REFERENCE C | LATITUDE 04 18S | LONGITUDE 152 8E

COUNTRY | PROVINCE 1027B

AREA NO CX | SUBJECT C2G | SUBJECT C6B | SUBJECT AKZ | SUBJECT | SUBJECT | SUBJECT | SUBJECT | SUBJECT

KINSHASA W/ BUILDING

GINKALINA (ADMINISTRATIVE SECTION)

STATINTL

[redacted]

7 28 (C)

DATE OF PHOTO: NOV 65 | TYPE: 4 | QUALITY: 1 | CLASS: 3 | NO. OF CARDS: 3

CLASSIFICATION: CONF | CAPTIONED BY: FLH

FORM NO. 174 1 Jun 56 USE PREVIOUS EDITIONS | PHOTO ANALYSIS REPORT | GPO 871-265

Approved For Release 1999/09/[illegible] CIA-RDP78-05867A000519320007-3

PHOTO NO.	LOT NO.	MAP REFERENCE	LATITUDE	LONGITUDE
115-20A	4578-68	C	04 18	17 [illegible] E

COUNTRY: [illegible] PROVINCE: 10273

AREA NO	SUBJECT	SUBJECT	SUBJECT	SUBJECT	SUBJECT	SUBJECT	SUBJECT	SUBJECT
CX	[redacted]	C2G	AK2	C6B				

1 5 10 15 20
A I R S H A S A BLVD ALBER
T I
25 30 35 40
T
45 50

7,28

(C)

STATINTL

[redacted]

DATE OF PHOTO	TYPE	QUALITY	CLASS	NO. OF CARDS
NOV 65	4	1	B	3

CLASSIFICATION: CONF

CAPTIONED BY: FLH

FORM NO. 174 USE PREVIOUS EDITIONS
1 Jun 56

PHOTO ANALYSIS REPORT

GPO 871-265

Approved For Release 1999/09/24 : CIA-RDP78-05867A000519320007-3

PHOTO NO.	LOT NO.	MAP REFERENCE	LATITUDE	LONGITUDE
115-105	4BX-66	C	04 18	15 28 E

COUNTRY: PROVINCE: 10273

AREA NO	SUBJECT	SUBJECT	SUBJECT	SUBJECT	SUBJECT	SUBJECT	SUBJECT	SUBJECT	SUBJECT
CX	AKU	C6B	AKA						

KINSHASA BLVD ALBERT

68/28 (C)

STATINTL

[redacted]

DATE OF PHOTO	TYPE	QUALITY	CLASS	NO. OF CARDS
NOV 65	4	1	3	3

CLASSIFICATION: CONF

CAPTIONED BY: ELH

FORM NO. 1 Jan 56 174 USE PREVIOUS EDITIONS

PHOTO ANALYSIS REPORT

GPO 871-265

Approved For Release 1999/09/24 : CIA-RDP78-05867A000519320007-3

PHOTO NO: 1151116 | LOT NO: 4878-66 | MAP REFERENCE: C | LATITUDE: 04 18 | LONGITUDE: 152 E

COUNTRY | PROVINCE: 10273

AREA NO: CX | SUBJECT: AKU | SUBJECT: C2E | SUBJECT | SUBJECT | SUBJECT | SUBJECT | SUBJECT | SUBJECT

FINSHASA BLVD. ALBERT

TI

7 2 8

DATE OF PHOTO: NOV 65 | TYPE: 4 | QUALITY: 1 | CLASS: 3 | NO. OF CARDS: 2

CLASSIFICATION: CONF

CAPTIONED BY: ELL

STATINTL

[redacted]

FORM NO. 1 Jun 53 — USE PREVIOUS EDITIONS

PHOTO ANALYSIS REPORT

GPO 871-265

Approved For Release 1999/09/24 : CIA-RDP78-0586A000519320007-2

PHOTO NO. 1151107 | LOT NO. 4878-66 | MAP REFERENCE C | LATITUDE 04 18 | LONGITUDE 1528E

COUNTRY | PROVINCE 10273

AREA NO CX | SUBJECT C62 | SUBJECT [redacted] | SUBJECT C20 | SUBJECT [redacted] | SUBJECT AKU | SUBJECT | SUBJECT | SUBJECT

KINSHASA KALINA (S)

ECTION OF THE CITY)

W/I BUILDING

7428

DATE OF PHOTO: NOV 65 | TYPE: 4 | QUALITY: 1 | CLASS: 3 | NO. OF CARDS: 3

(C)

STATINTL

[redacted]

CLASSIFICATION: CONF | CAPTIONED BY: FLH

GPO 871-246

FORM NO. 174 1 Jan 56 USE PREVIOUS EDITIONS

PHOTO ANALYSIS REPORT

Approved For Release 1999/09/24 : CIA-RDP78-04718A000519320007-3

PHOTO NO.	LOT NO.	MAP REFERENCE	LATITUDE	LONGITUDE
1151 OR	65PP-66	C	0418	1528E

COUNTRY: PROVINCE: 10273

AREA NO	SUBJECT	SUBJECT	SUBJECT	SUBJECT	SUBJECT	SUBJECT	SUBJECT	SUBJECT
CX	C62	[redacted]	C20	AFW				

KINSHASA RAILINA (S ECTION OF THE CITY) W/i BUILDING

7,28 (C)

STATINTL

[redacted]

DATE OF PHOTO	TYPE	QUALITY	CLASS	NO. OF CARDS
NOV 65	4	1	3	3

CLASSIFICATION: CONF

CAPTIONED BY: FLH

FORM NO. 1 Jun 56 1771 Approved For Release 1999/09/ PHOTO ANALYSIS REPORT 000519320007-3

GPO 871-265

PHOTO NO. 1151 CC | LOT NO. LATAB-66 | MAP REFERENCE C | LATITUDE 04 18S | LONGITUDE 1528E

COUNTRY | PROVINCE 10273

AREA NO CX | SUBJECT C16 | SUBJECT CGB | SUBJECT | SUBJECT | SUBJECT | SUBJECT | SUBJECT | SUBJECT

KINSHASA MATIONAL A

SSEMBLY, KALINA

(C)

STATINTL

[redacted]

DATE OF PHOTO 7 NOV 65 | TYPE 4 | QUALITY 1 | CLASS 3 | NO. OF CARDS 2

CLASSIFICATION CONF | CAPTIONED BY FLH

Approved For Release 1999/09/21 : CIA-RDP78B05867A000519320007-2

FORM NO. 1 Jan 56 174 USE PREVIOUS EDITIONS

PHOTO ANALYSIS REPORT

GPO 871-265

PHOTO NO.	LOT NO.	MAP REFERENCE	LATITUDE	LONGITUDE
[illegible]	4878-66	C	04 18 S	15 28 E

COUNTRY | PROVINCE: 10273

AREA NO	SUBJECT	SUBJECT	SUBJECT	SUBJECT	SUBJECT	SUBJECT	SUBJECT	SUBJECT
CX	C46							

KINSHASA 10 STATUE OF
ALBERT I 20 IN KALINA 30
T 40 T 50

10 (C)

STATINTL

[redacted]

DATE OF PHOTO	TYPE	QUALITY	CLASS	NO. OF CARDS
NOV 65	4	1	3	1

CLASSIFICATION: CONF

CAPTIONED BY: FLH

FORM NO. 174 1 Jun 56 USE PREVIOUS EDITIONS

PHOTO ANALYSIS REPORT

GPO 871-265

Approved For Release 1999/09/[illegible] CIA-RDP78-05811A000519320007-3

Approved For Release

PHOTO 115211 | LOT NO. 4878-66 | MAP REFERENCE C | LATITUDE 64 18 $ | LONGITUDE 15 28 E

COUNTRY | PROVINCE 1027B

AREA NO CX | SUBJECT CIG

KINSHASA NATIONAL ASSEMBLY IN KALIMASE CTION OF TOWN

7/8

DATE OF PHOTO NOV 65 | TYPE 4 | QUALITY 1 | CLASS 3 | NO. OF CARDS 1 | (C)

STATINTL

[redacted]

CLASSIFICATION CONF | CAPTIONED BY ELH

FORM NO. 1 Jun 56 174 USE PREVIOUS EDITIONS

PHOTO ANALYSIS REPORT

1999/09/24 : CIA-RDP78-05807A000519320007-3

GPO 671-265

Approved For Release

PHOTO NO. 15512 LOT NO. 4878-66

COUNTRY

MAP REFERENCE C LATITUDE 04 18 S LONGITUDE 15 28 E

PROVINCE 1027B

AREA NO CX SUBJECT C22 SUBJECT C6B SUBJECT AKA SUBJECT SUBJECT SUBJECT SUBJECT SUBJECT

KINSHASA BANK OF CO

NGO

THE

7 10 28 DATE OF PHOTO (C)

STATINTL

[redacted]

NOV	65	TYPE 4	QUALITY 1	CLASS 3	NO. OF CARDS 3

CLASSIFICATION CONF

CAPTIONED BY ELL

FORM NO. 1 Jun 56 174 USE PREVIOUS EDITIONS

PHOTO ANALYSIS REPORT

2000/09/24 : CIA-RDP78-05801A000519320007-3

GPO 871-265

COUNTRY

PROVINCE

LOT NO	FILM REFERENCE	LATITUDE	LONGITUDE
64 78-66	C	04 18 S	15 28 E

AREA NO: CX

SUBJECT	SUBJECT	SUBJECT	SUBJECT	SUBJECT	SUBJECT	SUBJECT	SUBJECT
C36	AKA	D36	1027B				

KINSHASA PARKING AREA BEHIND THE PALACE HOTEL CONGO RIVER IN BG

DATE OF PHOTO	TYPE	QUALITY	CLASS	NO. OF CARDS
NOV 65	4	1	3	3

7, 10, 28, 29 (C)

STATINTL

[redacted]

CLASSIFICATION: CONF

CAPTIONED BY: FLH

FORM NO. 1 Apr 56 174 USE PREVIOUS EDITIONS

PHOTO ANALYSIS REPORT

Approved For Release 1999/09/24 : CIA-RDP78-05366A000519320007-3

GPO 871-265



Approved For Release 1999/09/24 : CIA-RDP78


CLASSIFICATION
FORM NO. 174 USE PREVIOUS EDITIONS
Approved For
PHOTO NO. 1151115
LOT NO. 24818-56
MAP REFERENCE C
LATITUDE 0627N
LONGITUDE 073 22W
PROVINCE 816B
COUNTRY
AREA NO N1
SUBJECT CGB CLCIN
SUBJECT SALVATION ARM
LAGOS
BUILDING
STATINTL
(C)
7 8 10
DATE OF PHOTO
TYPE 4
QUALITY 1
CLASS 3
NO. OF CARDS 3
CAPTIONED BY
CLASSIFICATION
PHOTO ANALYSIS REPORT
Approved For Release 1999/09/24 : CIA-RDP7



Approved For Release 1999/09/24 : CIA-RDP78B04747A00

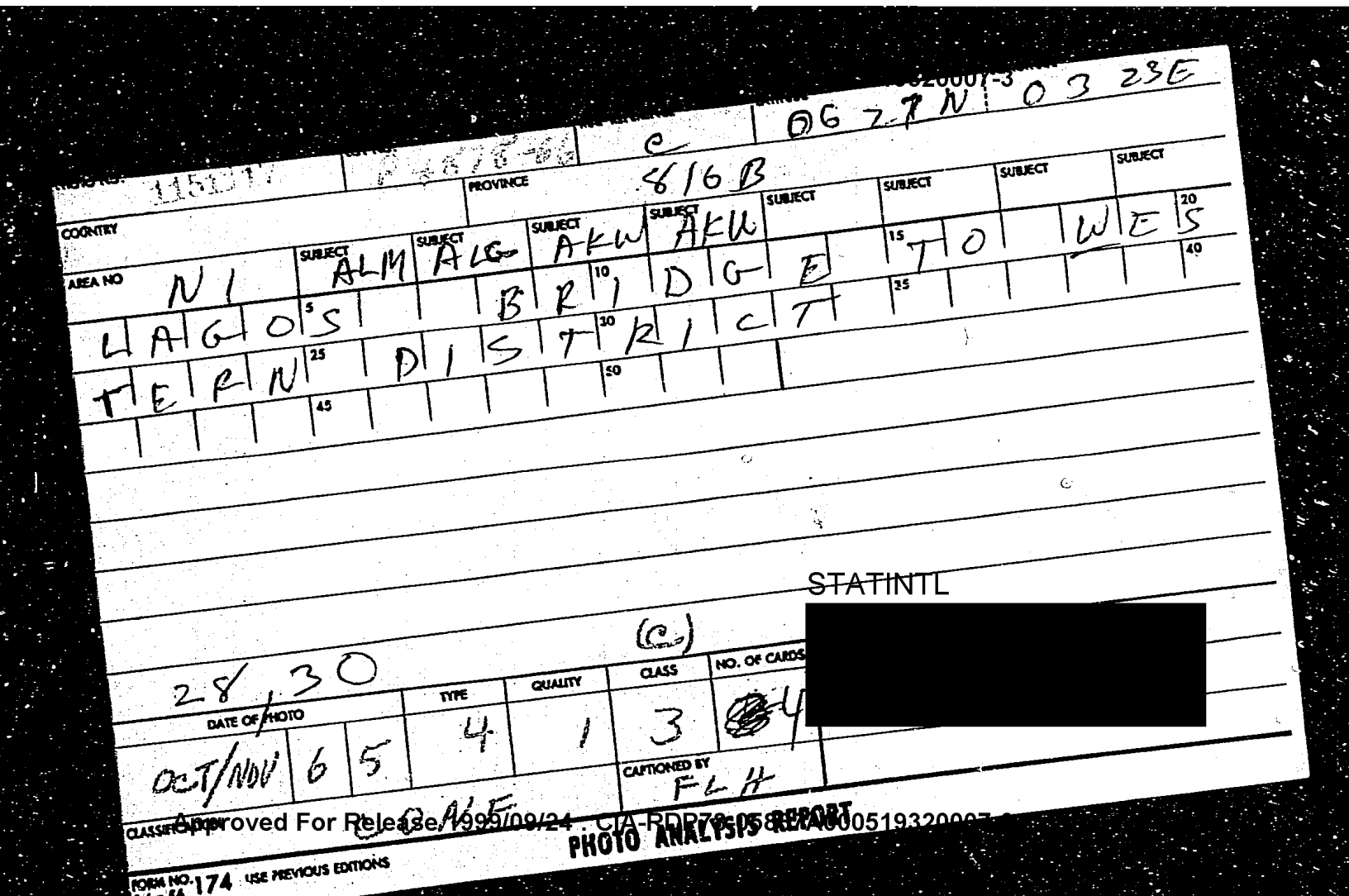

Approved For Release 1999/09/24 : CIA-RDP78-05



Approved For Release 1999/09/24 : CIA-RDP78-05867A000519200073-3



Approved for Release 1999/09/24 : CIA-RDP78-05867

Approved For Release

PHOTO NO. 115120 | LOG NO. P4878-66 | MAP REFERENCE C | LATITUDE 04 03N | LONGITUDE 09 42E

COUNTRY | PROVINCE 815C

AREA NO CM | SUBJECT C12 | SUBJECT ~~C8~~ | SUBJECT C6B | SUBJECT | SUBJECT | SUBJECT | SUBJECT | SUBJECT

DOUALA CATHEDRAL

7,10,28 (C) STATINTL

DATE OF PHOTO | TYPE | QUALITY | CLASS | NO. OF CARD

OC PAN 65 | 4 | 1 | 3 | 2

[redacted]

CLASSIFICATION CONF | CAPTIONED BY FLH

FORM NO. 1 Jun 56 174 USE PREVIOUS EDITIONS

Approved For Release 1999/09/2 CIA-RDP78T00519320007-3

PHOTO ANALYSIS REPORT

GPO 671-265

PHOTO NO. 115 [illegible]

LOT NO. P-4818-TDS

MAP REFERENCE C

LATITUDE 04 03N

LONGITUDE 09 42E

COUNTRY

PROVINCE 815C

AREA NO	SUBJECT	SUBJECT	SUBJECT	SUBJECT	SUBJECT	SUBJECT	SUBJECT	SUBJECT
CM	C12	[redacted]	C6B					

DOUALA CATHEDRAL

7/10/28 (C)

STATINTL [redacted]

DATE OF PHOTO	TYPE	QUALITY	CLASS	NO. OF CARD
OCT NOV 65	4	1	3	2

CLASSIFICATION CONF

CAPTIONED BY F.L.H.

Approved For Release 1999/09/24 : CIA-RDP78-05807A000519320007-3

FORM NO. 1 Jun 56 174 USE PREVIOUS EDITIONS

PHOTO [illegible] REPORT

PHOTO NO. 1151-22 | LOT NO. P4578-86 | MAP REFERENCE | LATITUDE 04 03N | LONGITUDE 071 4-E

COUNTRY | PROVINCE 215C

AREA NO. | SUBJECT C6B | SUBJECT AKD | SUBJECT | SUBJECT | SUBJECT | SUBJECT | SUBJECT | SUBJECT

5 10 15 20
DOLA LA [STREET SCENE

25 30 35 40
$ TEXACO GAS STATIO

45 50
N]

7/10/28 (C) STATINTL [redacted]

DATE OF PHOTO	TYPE	QUALITY	CLASS	NO. OF CARDS
OCT/NOV 65	4	1	3	2

CLASSIFICATION CONF | CAPTIONED BY P-2H

GPO 871-265

FORM NO. 1 Jun 56 174 USE PREVIOUS EDITIONS

Approved For Release 1999/09/08 : CIA-RDP78-04718A000519320007-3

PHOTO ANALYSIS REPORT

CLASSIFICATION CONF

PHOTO ANALYSIS REPORT

FORM NO. 174 USE PREVIOUS EDITIONS
1 Jun 56

Approved For Release 1999/09/24 : CIA-RDP78-05837A000519320007-3

PHOTO NO. 115..123

LOT NO. P 4878-66

MAP REFERENCE C

LATITUDE 04 03N

LONGITUDE 09 42 E

PROVINCE 8.15C

COUNTRY

AREA NO CM

SUBJECT AKH C2E AKM AKN AKS AKJ

RR

D n L A L A

(c)

STATINTL

[redacted]

7,27

DATE OF PHOTO Oct/Nov 65

TYPE 4

QUALITY 1

CLASS 3

NO. OF CARDS 6

CAPTIONED BY JLH

Approved For Release 1999/09/24 : CIA-RDP78-05837A000519320007-3

CLASSIFICATION CONF

PHOTO ANALYSIS

FORM NO. 174 USE PREVIOUS EDITIONS

Approved For Release 1999/09/24 : CIA-RDP78-05867A000519320007-3

CLASSIFICATION

PHOTO ANALYSIS

FORM NO. 174 USE PREVIOUS EDITIONS
1 Jun 56

PHOTO NO. 115:24 | LOT NO. 14878-86 | MAP REFERENCE C | LATITUDE 04 03N | LONGITUDE 109 42 E

COUNTRY | PROVINCE 815C

AREA NO. CM | SUBJECT CGB | SUBJECT ~~AIRFIELD~~ | SUBJECT AFD | SUBJECT AFH | SUBJECT | SUBJECT | SUBJECT | SUBJECT

DOUALA

TAT/ON

JET

STATINTL

[redacted]

10

2228

(C)

DATE OF PHOTO | TYPE | QUALITY | CLASS | NO. OF CARDS

actual 65 | 4 | 1 | 3 | 3

CONF

CAPTIONED BY EJH

GPO 871-265

CLASSIFICATION

PHOTO ANALYSIS REPORT

FORM NO. 1 Jun 56 174 USE PREVIOUS EDITIONS

PHOTO ANALYSIS REPORT

PHOTO NO. 1151025 | LOT NO. 4578-66 | MAP REFERENCE C | LATITUDE 04 03N | LONGITUDE 09 42 E

PROVINCE 815C

COUNTRY CM | AREA NO DOUALA

SUBJECT C26 | SUBJECT C6B | SUBJECT STREET | SUBJECT SCREW

(C)

DATE OF PHOTO 7 28 | TYPE 4 | QUALITY 1 | CLASS 3 | NO. OF CARDS 2

CAPTIONED BY EZH

CLASSIFICATION

STATINTL

[redacted]

Approved For Release 1999/09/24 : CIA-RDP78-05863A000519320007-3

FORM NO. 174 USE PREVIOUS EDITIONS
1 Jun 56

PHOTO ANALYSIS REPORT

PHOTO NO.	LOT NO.	MAP REFERENCE	LATITUDE	LONGITUDE
115[illegible]	P4578-66	C	04 03N	094 2E

COUNTRY: PROVINCE: 815C

AREA NO: CM

SUBJECT: C3B AKU C3D STREET SCENE

DOUALA

7, 28

DATE OF PHOTO: OCT/NOV 65

TYPE: 4

QUALITY: 1

CLASS: 3

NO. OF CAR: 3

CAPTIONED BY: [redacted]

CLASSIFICATION: SECRET

STATINTL

GPO 871-265

Approved For Release 1999/09/24 : CIA-RDP78-05867A000519320007-3

FORM NO. 174 USE PREVIOUS EDITIONS
1 Jun 56

PHOTO ANALYSIS REPORT

FORM NO. 174 USE PREVIOUS EDITIONS
1 Jun 56

PHOTO NO. 1151 27 | LOT NO. 4878-66 | MAP REFERENCE C | LATITUDE 04 03N | LONGITUDE 09 42 E

COUNTRY | PROVINCE 815C

AREA NO: CM | SUBJECT C36 | SUBJECT CGB | SUBJECT | SUBJECT | SUBJECT | SUBJECT | SUBJECT | SUBJECT

DOUALA — RELAIS HOTEL

7/28 (C)

DATE OF PHOTO: OCT/NOV 65 | TYPE: 4 | QUALITY: 1 | CLASS: 3 | NO. OF CARDS: 2

STATINTL [redacted]

CLASSIFICATION: SECRET | CAPTIONED BY: ELH

GPO 871-265

Approved For Release 1999/09/24 : CIA-RDP78-05867A000519320007-3

FORM NO. 174 USE PREVIOUS EDITIONS
1 Jun 56

PHOTO ANALYSIS REPORT

FORM NO. 174 USE PREVIOUS EDITIONS
1 Jun 56

PHOTO NO. 115128 | LOT NO. 7813-56 | MAP REFERENCE C | LATITUDE 04 03N | LONGITUDE 09 42 E

COUNTRY | PROVINCE 815C

AREA NO	SUBJECT	SUBJECT	SUBJECT	SUBJECT	SUBJECT	SUBJECT	SUBJECT	SUBJECT
CM	C6B	C2G	AHU					

DOUALA STREET SCENE

(C)

7, 28

DATE OF PHOTO	TYPE	QUALITY	CLASS	NO. OF CAR
OCT/NOV 65	4	1	3	3

CLASSIFICATION CONF | CAPTIONED BY FLH

STATINTL

[redacted]

GPO 871-26

Approved For Release 1999/09/24 : CIA-RDP78-05807A000519320007-3

FORM NO. 174 USE PREVIOUS EDITIONS
1 Jun 56

PHOTO ANALYSIS REPORT

PHOTO NO. 115129 LOT NO. P4818-66 MAP REFERENCE LATITUDE LONGITUDE

COUNTRY PROVINCE

AREA NO. CUBA

SUBJECT AKU SUBJECT C6B SUBJECT C31 SUBJECT STREET SUBJECT SCENE SUBJECT SUBJECT

7 28 (A)

DATE OF PHOTO 7 OCT 65 TYPE 4 QUALITY 1 CLASS 3 NO. OF CARDS 3

CLASSIFICATION CONF CAPTIONED BY FLH

STATINTL [redacted]

GPO 871-265

FORM NO. 1 Jun 56 174 USE PREVIOUS EDITIONS

PHOTO ANALYSIS RECORD

Approved For Release 1999/09/24 : CIA-RDP75B00519R000519320007-3

PHOTO NO. | LOT NO. P4818-66 | MAP REFERENCE C | LATITUDE 0403N | LONGITUDE 0706E

COUNTRY LAOS | PROVINCE SAYABOURI

AREA NO CM | SUBJECT C73 | SUBJECT C14 | SUBJECT | SUBJECT | SUBJECT | SUBJECT | SUBJECT | SUBJECT

DONG A. COLLEGE STA 1 N

TESPRET

7,8,9 (C) STATINTL

DATE OF PHOTO | TYPE | QUALITY | CLASS | NO. OF CAR

OCT/NOV 65 | 4 | 1 | 3 | 2

CLASSIFICATION CONF | CAPTIONED BY FLH

GPO 871-265

FORM NO. 1 JUN 56 174 USE PREVIOUS EDITIONS

PHOTO ANALYSIS REPORT

Approved For Release 1999/09/2[illegible] CIA-RDP78-0586/A000519320007-2

PHOTO NO: 115137 | LOT NO: P4818-66 | MAP REFERENCE: C | LATITUDE: 0403N | LONGITUDE: 0742E

COUNTRY | PROVINCE: 815C

AREA NO: CM | SUBJECT: AKW | SUBJECT: D36 | SUBJECT: AKU | SUBJECT | SUBJECT | SUBJECT | SUBJECT | SUBJECT

DOUALA NEW BRIDGE D
CROSS THE WOURI RIVER
R

28 29 (C) STATINTL

DATE OF PHOTO	TYPE	QUALITY	CLASS	NO. OF CAM
OCT NOV 65	4	1	3	3

CLASSIFICATION: CONF | CAPTIONED BY: FLH

FORM NO. 174 1 Jun 56 USE PREVIOUS EDITIONS

PHOTO ANALYSIS REPORT

GPO 871-265

Approved For Release 1999/09/24 : CIA-RDP78-05801A000519320007-3

Approved For Release 1999/09/24 : CIA-RDP78-05[illegible]

CLASSIFICATION

PHOTO ANALYSIS

FORM NO. 174 USE PREVIOUS EDITIONS

PHOTO NO. 1151 32

LOT NO. 74012-66

MAP REFERENCE (L)

LATITUDE 0403N LONGITUDE 0942E

PROVINCE 815C

COUNTRY

AREA NO. CM

SUBJECT C48 C2G

SUBJECT MAIN SQUARE

SUBJECT DOUALA

SUBJECT

SUBJECT

SUBJECT

SUBJECT

SUBJECT

(L)

DATE OF PHOTO 7/10 OCT/NOV 65

TYPE 4

QUALITY 1

CLASS 3

NO. OF CARD 2

CAPTIONED BY F-2A

STATINTL [redacted]

GPO 871-269

CLASSIFICATION

PHOTO ANALYSIS REPORT

FORM NO. 174 USE PREVIOUS EDITIONS

Approved For Release 1999/09/24 : CIA-RDP78-05[illegible]R000519320007-8

FORM NO. 174 1 Jun 56 USE PREVIOUS EDITIONS

PHOTO NO. 145-22

LOT NO. F4817-65

MAP REFERENCE C

LATITUDE 0403N LONGITUDE 8342E

COUNTRY

PROVINCE 815C

AREA NO CM

SUBJECT	SUBJECT	SUBJECT	SUBJECT	SUBJECT	SUBJECT	SUBJECT	SUBJECT
C16	AKM	AKN	AKJ	~~AKB~~	AL4	AKU	

DOUALA AIRPORT BUILDINGS (CUSTOMS?) N/E

STATINTL

[redacted]

7,8,27,28,30 (C)

DATE OF PHOTO OCT/NOV 65

TYPE	QUALITY	CLASS	NO. OF CARDS
40	1	3	6

CAPTIONED BY T-2H

CLASSIFICATION C-O-N-F-I-D-E-N-T-I-A-L

PHOTO ANALYSIS REPORT

GPO 871-265

Approved For Release 1999/09/24 : CIA-RDP78-05811A000519320007

Approved For Release 1999/09/24 : CIA-RDP85S00317R000200320007-8

CLASSIFICATION

PHOTO ANALYSIS REPORT

FORM NO. 174 USE PREVIOUS EDITIONS
1 Jun 64

PHOTO NO. 1151-34 LOT NO. PF-4813-65 MAP REFERENCE C LATITUDE 0403N LONGITUDE 8942E

COUNTRY PROVINCE 815C

AREA NO CM

SUBJECT C26 SUBJECT C6B SUBJECT MARKET PLACE

SUBJECT DOWNTOWN SIDE STREET

SUBJECT

(C)

DATE OF PHOTO 7/10 TYPE 4 QUALITY 1 CLASS 3 NO. OF CA 2

CAPTIONED BY T.L.H.

CLASSIFICATION

PHOTO ANALYSIS REPORT

FORM NO. 174 USE PREVIOUS EDITIONS

STATINTL

[redacted]



Approved For Release 1999/09/24 : CIA-RDP78-05[illegible]R000519300

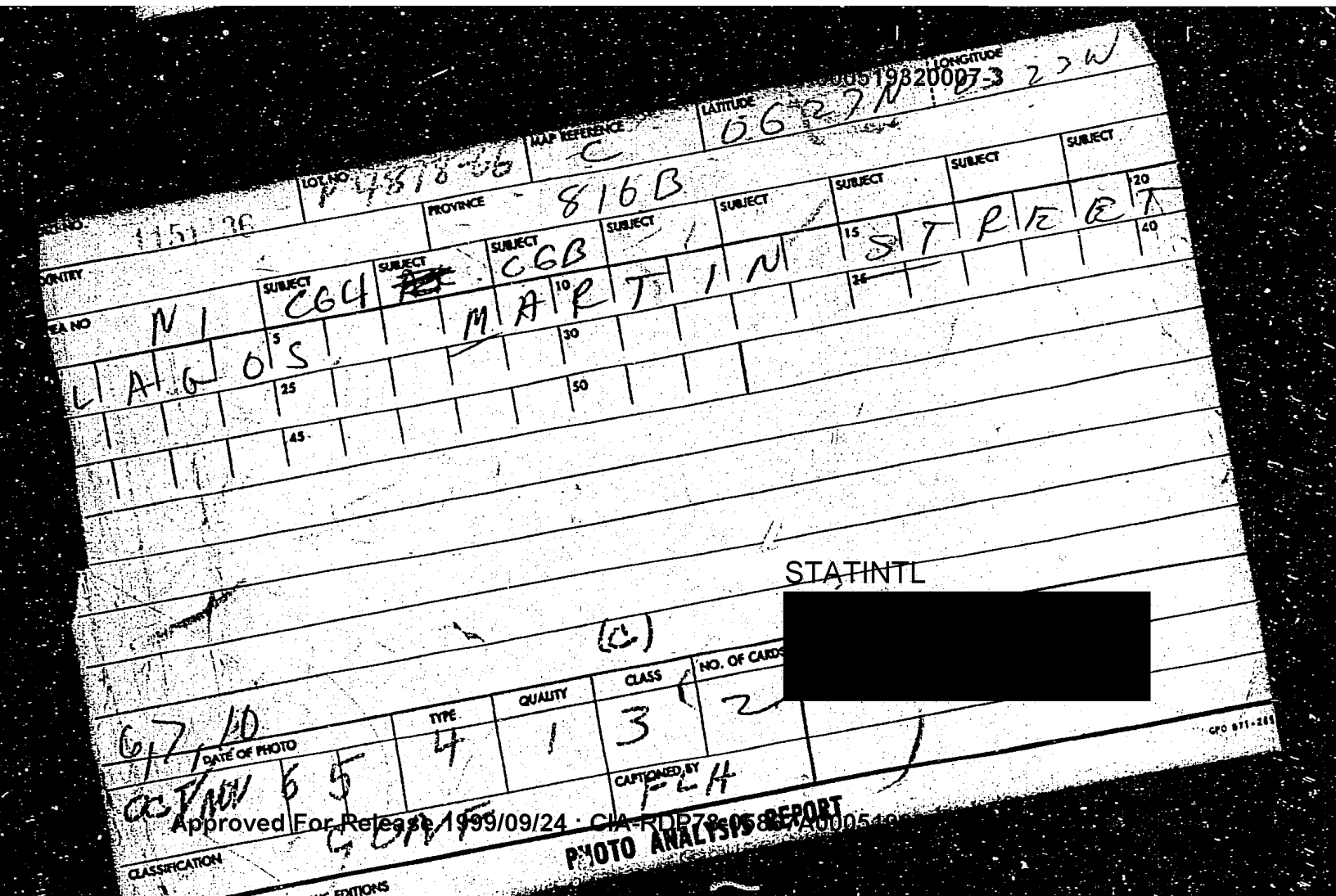

Approved For Release 1999/09/24 : CIA-RDP78-05[illegible]A000510